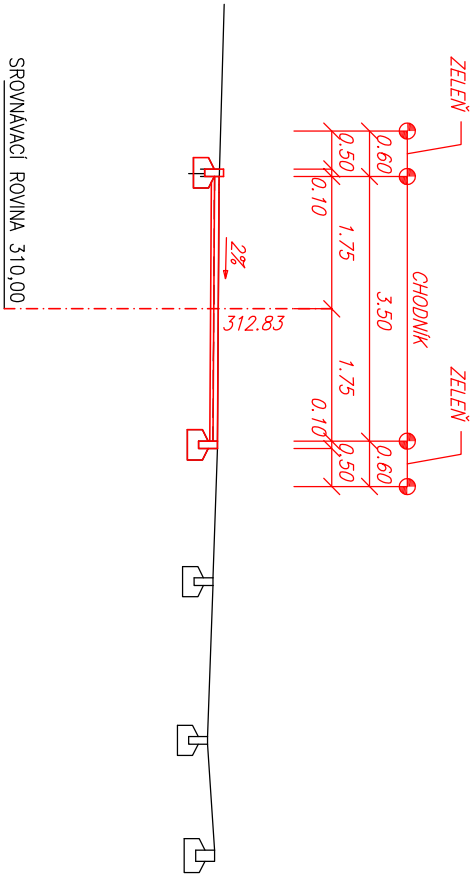
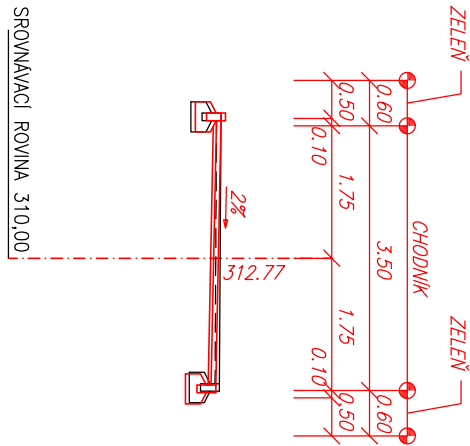


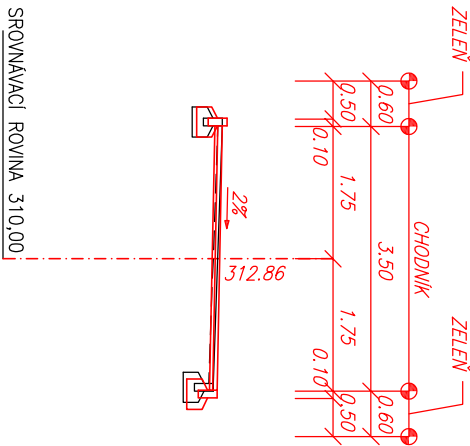
1 KM 0,000 00



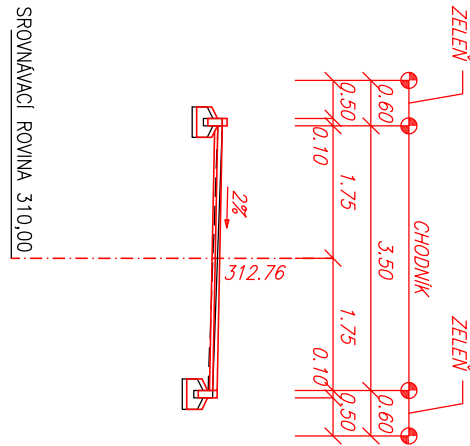
4 KM 0,075 00



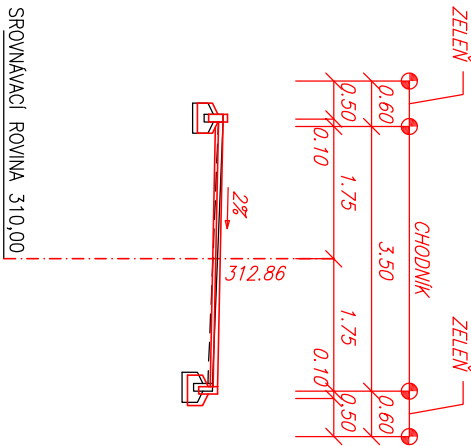
2 KM 0,025 00



5 KM 0,100 00




3 KM 0,050 00



Hlavní projektant:		Výpracoval:	
Ing. Doležel Petr		Ing. Doležel Robin	
KRAJ: Moravskoslezský		Místo: Krnov	
Investor: Město Krnov			
Název akce:		Název výkresu:	
Opravy škod po povodni I. etapa		Charakteristické příčné řezy	
Komunikace opavská			
Datum:		01/2026	
Formát:		10 A4	
Měřítko:		1:100	
Stupeň PD:		DPS	
Zakázka:		136217	
Souprava:		Výkres:	
		4	

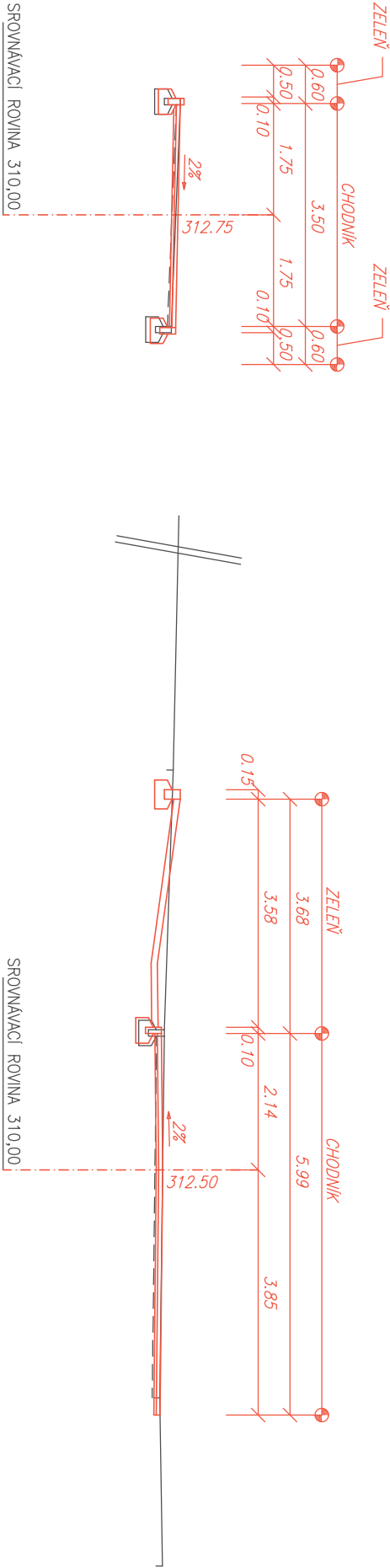
souřadnicový systém: JTSK, výškový systém: B.p.v.



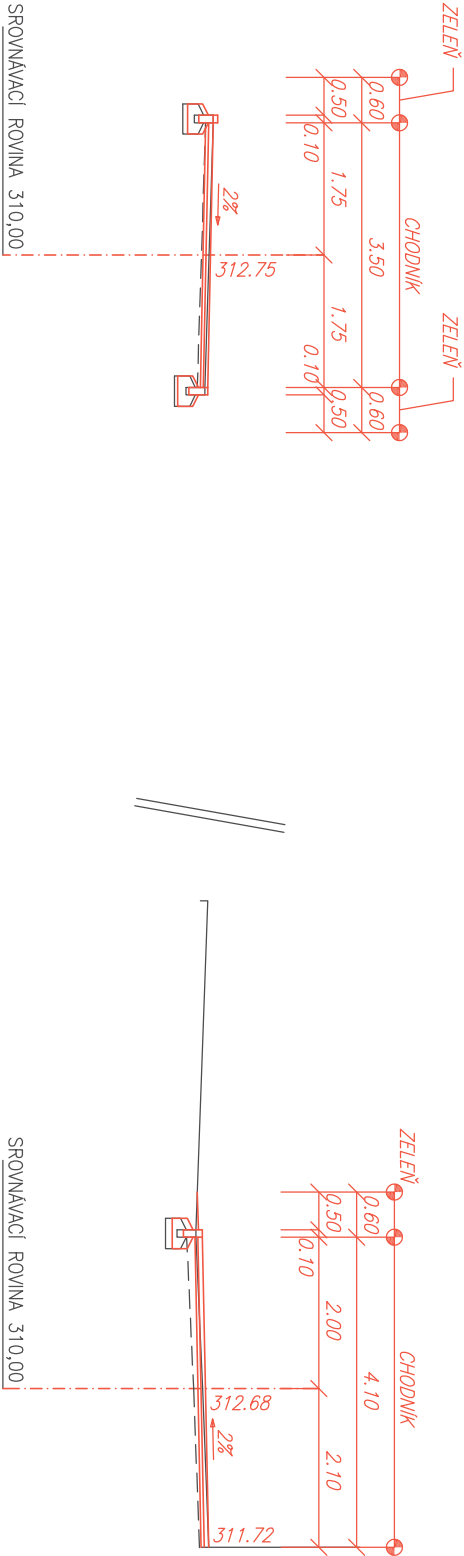
Ing. Petr Doležel
Projekeční a
dopravní
stavby

Mla Štítnouku 42, 779 00 Olomouc

6 KM 0,125 00




7 KM 0,150 00



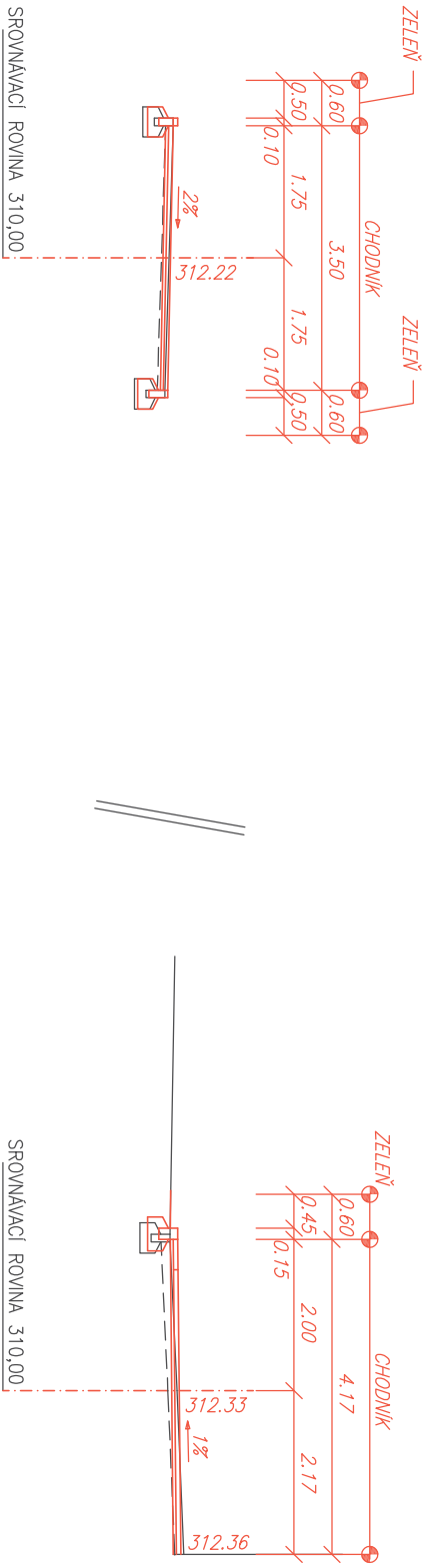
8 KM 0,175 00



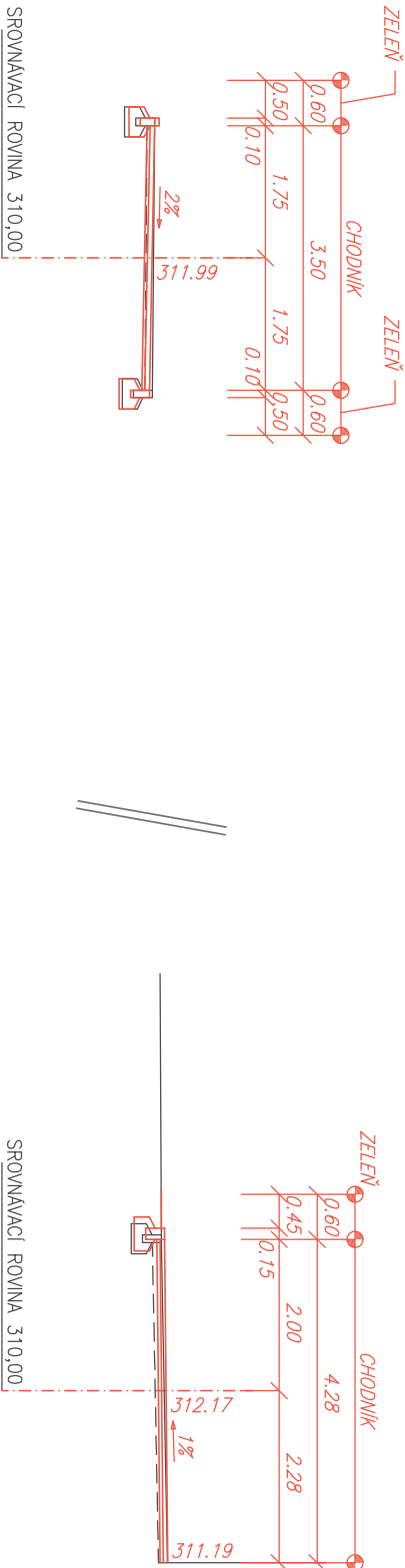
9 KM 0,200 00



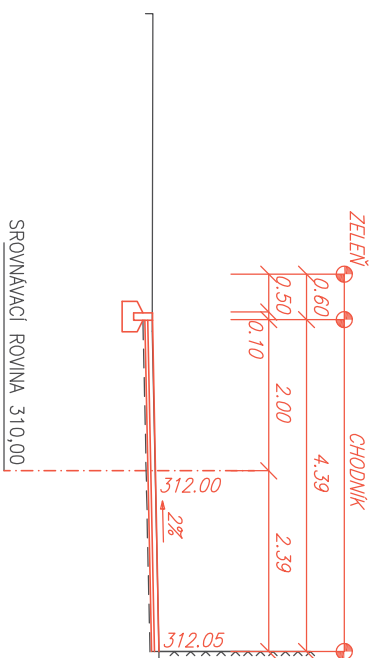
10 KM 0,225 00



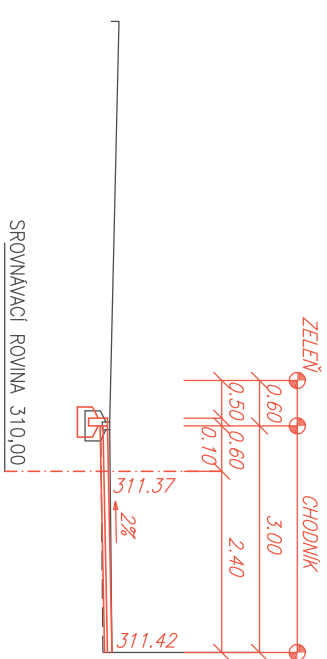
11 KM 0,250 00



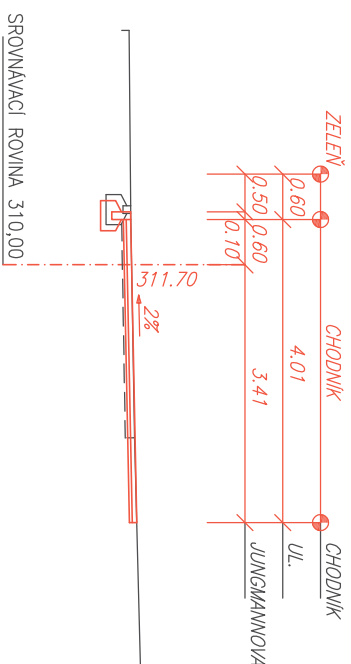
⑫ KM 0,275 00



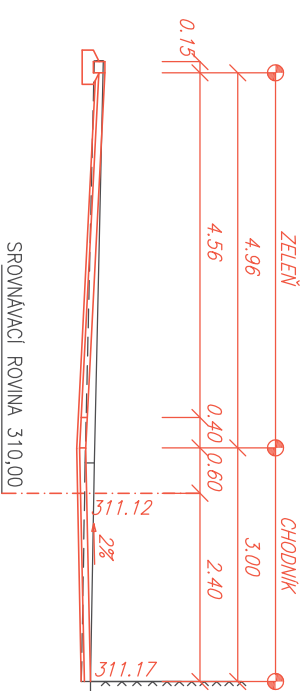
15 KM 0,350 00



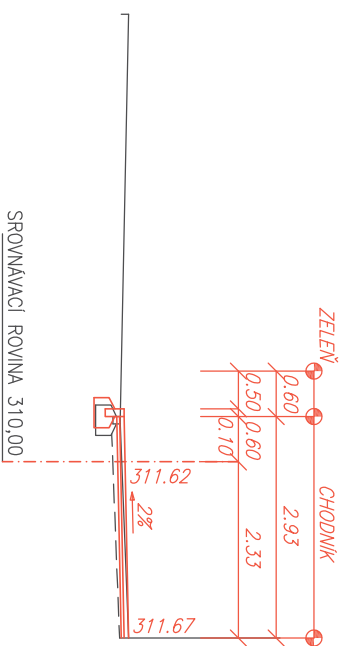
13 KM 0,300 00



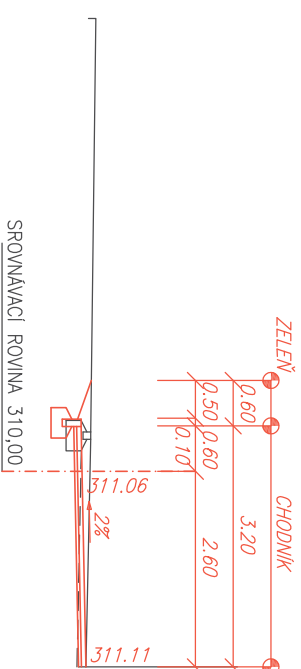
16 KM 0,375 00



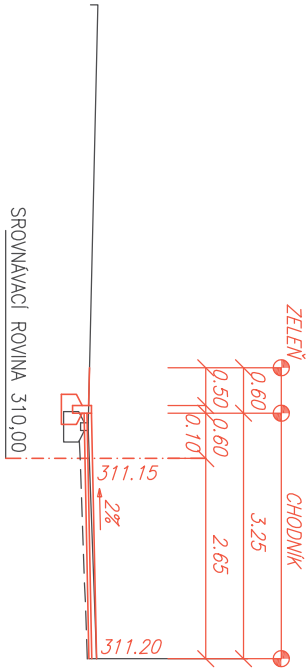
14 KM 0,325 00



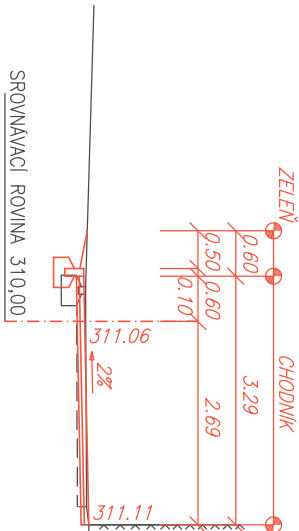
17 KM 0,400 00



18 KM 0,425 00



19 KM 0,450 00



20 KM 0,475 00

